

Inquiry

Minami-Alps City Office Department of Tourism and Commerce
 376 Ogasawara, Minami-Alps City, Yamanashi Prefecture
 Phone 055-282-6294 Facsimile 055-282-6279
<http://www.city.minami-alps.yamanashi.jp/>

企画制作 ■株式会社K2-CNE 2019.06.13K

- Minami-Alps Ashiyasu Sangaku Museum Phone: 055-288-2125
- Hayakawa Town Office Phone: 0556-45-2511
- Nirasaki City Office Phone: 0551-42-1111
- Hokuto City Office Phone: 0265-98-2211

Other

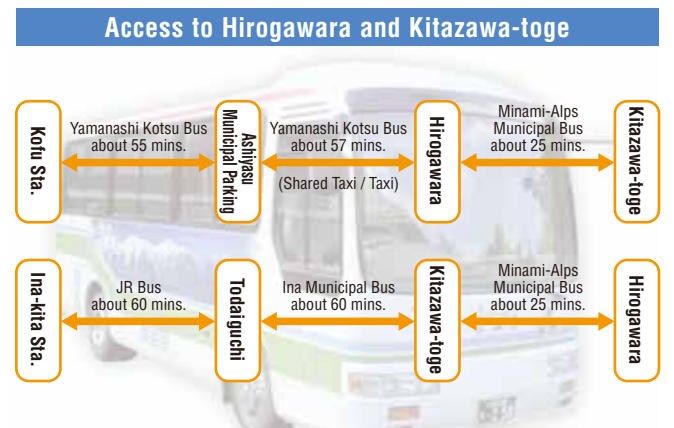
- Minami-Alps City Tourist Association Phone: 055-284-4204

- Hot Spring Facilities Information**
- Hakuto kaikan Phone: 055-288-2321
 - Karyuamatzawa Onsen Phone: 055-288-2244
 - Shirane Togen Tenshokaku Phone: 055-285-5001
 - Juen Phone: 055-285-4131
 - Hot Spring Yamamimoyu Phone: 055-280-3340
 - Sakura no Sato - Iki no Ie Phone: 055-282-7610

Wood Village Inagako Phone: 055-283-8700

- Minami-Alps Northern Area Accommodation Information**
- Minami-Alps Onsen Lodge Phone: 055-288-2321
 - Iwazonoaki Phone: 055-288-2005
 - Momo-no-ki Onsen Sanwaso Phone: 055-288-2306
 - Hakunso Phone: 055-288-2345
 - Minshuku Natorya Phone: 055-288-2025
 - Minshuku Yoshimi Phone: 055-288-2235
 - Alpen Gasuto-hohu Rantan Phone: 055-280-6027
 - Soranuta Phone: 055-288-2334
 - Pension Checker Flag Kawasaki Phone: 080-2182-2922
 - Yashain Hütte Phone: 055-285-4131
 - Juen

Kofu Sta. ↔ Kitazawa-toge ↔ Ina-kita Sta.



Bus and Shared Taxi General Information Office



The only public transport in operation between Hirogawara and Kitazawa-toge is the Minami-Alps Municipal Bus.

Inquiry

Minami-Alps City Bureau of Public Enterprise
 Phone: 055-282-2016 (main switchboard) Facsimile: 055-284-4889
 3303 Iino, Minami-Alps City, Yamanashi Prefecture
 Email: kgsomu@city.minami-alps.lg.jp

Hirogawara Information Center
 Phone: 090-2673-2406 (Late of June-Early of November only)

Ashiyasu Mountain Tourist Information Center
 Phone: 055-288-2212 (Late of June-Early of November only)



The mountain area of Minami-Alps is a UNESCO Eco Park. Please cooperate in the protection and preservation of valuable animals and plants.

南阿尔卑斯山区属于联合国教科文组织生物圈保护区, 请对珍贵动植物的保护给予协助。

미나미알프스 산역은 유네스코 에코파크입니다. 귀중한 동식물의 보호와 보전에 협조해 주십시오.



MINAMI-ALPS Flowers of the Northern Area of the Minami-Alps

Flowers of the Northern Area of the Minami-Alps

- Aquilegia flabellate var. pumila (from June to July)
- Adenophora nikoensis var. stenophylla (August)
- Silene keiskei var. akaisialpina (August)
- Polemonium caeruleum ssp. yezoense var. nipponicum (from June to July)
- Schizocodon soldanellifolius (from June to July)
- Geranium eriostemon var. reinitii (July)
- Pedicularis verticillata (Verticillata Lousewort) (July)
- Campanula chamissonis (August)
- Lucanus maculiformosus (July)
- Pedicularis chamissonis var. japonica (July)
- Gentiana albiga (Whitish Gentian) (August)
- Trollius japonicus (from July to August)
- Arnica unalascensis var. tschonoskii (July)
- Viola biflora (Arctic Yellow Violet) (from June to July)
- Phyllodoce aleutica (Aleutian Mountainheath) (July)
- Callianthemum hondoense (from June to July)
- Kamchatka lily (July)
- Diphyleia grayi (Umbrella Leaf) (June)
- Geum pentapetalum (Aleutian Avens) (from July to August)
- Anemone narcissiflora (Narcissus Anemone) (from June to July)

The flowers burst into bloom in unison as if unwilling to part from the waning summer.

Minami-Alps Trekking Guide
 南阿尔卑斯徒步旅行导览
 미나미알프스 트레킹 가이드



Minami-Alps City Yamanashi Prefecture
 山梨县南阿尔卑斯市
 아마나시현 미나미알프스시

“Tower Mountain”
 可麗塔到多种花卉的山。 많은 산역인들이 사랑하는 산. 있는 꽃의 산.
 花之山。 많은 꽃을 만날 수 있는 꽃의 산.

Mt. Kushigata/栴形山/구사기타야마산
 栴形山/구사기타야마산. 2052 m. Altitude/标高/海拔: 2052 m. Difficulty/难度/난이도: ★★☆☆

Mt. Sentoboshi/千太郎山/센토보시야마산
 千太郎山/센토보시야마산. 2139 m. Altitude/标高/海拔: 2139 m. Difficulty/难度/난이도: ★★☆☆

Mt. Asayomiine/ASAYOYAMA 산
 ASAYOYAMA 산. 2799 m. Altitude/标高/海拔: 2799 m. Difficulty/难度/난이도: ★★☆☆

Mt. Koiaro/小太郎山/고타로야마산
 小太郎山/고타로야마산. 2725 m. Altitude/标高/海拔: 2725 m. Difficulty/难度/난이도: ★★☆☆

Mt. Notoridake/衣洞岳/노토리다케산
 衣洞岳/노토리다케산. 3026 m. Altitude/标高/海拔: 3026 m. Difficulty/难度/난이도: ★★☆☆

Mt. Aino/阿伊努岳/아인노다케산
 阿伊努岳/아인노다케산. 3190 m. Altitude/标高/海拔: 3190 m. Difficulty/难度/난이도: ★★☆☆

Mt. Kaitomagatake/甲斐駒岳/가이코마가타케산
 甲斐駒岳/가이코마가타케산. 3033 m. Altitude/标高/海拔: 3033 m. Difficulty/难度/난이도: ★★☆☆

Mt. Senjogatake/山丈岳/센조가타케산
 山丈岳/센조가타케산. 3033 m. Altitude/标高/海拔: 3033 m. Difficulty/难度/난이도: ★★☆☆

Mt. Kiyadake/北岳/기타다케산
 北岳/기타다케산. 3193 m. Altitude/标高/海拔: 3193 m. Difficulty/难度/난이도: ★★☆☆

Mt. Kiyadake/北岳/기타다케산
 北岳/기타다케산. 3193 m. Altitude/标高/海拔: 3193 m. Difficulty/难度/난이도: ★★☆☆

Mt. Kiyadake/北岳/기타다케산
 北岳/기타다케산. 3193 m. Altitude/标高/海拔: 3193 m. Difficulty/难度/난이도: ★★☆☆

Yashain Pass/夜叉神峠/야샤인고개
 夜叉神峠/야샤인고개. 1770 m. Altitude/标高/海拔: 1770 m. Difficulty/难度/난이도: ★☆☆☆

Gaze at the great panorama of the Minami-Alps
 南阿尔卑斯壮丽如画之景. 미나미알프스의 아름다운 경치를 바라보다.

Stunning views abound.
 壮丽의 경관이 가득을 바라볼 수 있다.



MINAMI-ALPS Minami-Alps Northern Area and Mt. Kushigata Area



The Enchanting peaks of the Minami-Alps are calling to you.

南阿尔卑斯群山待与您的邂逅。
 미나미알프스의 아름다운 경치를 바라보다.
 연려한 풍경은 조만간 당신을 부르리라.

Information